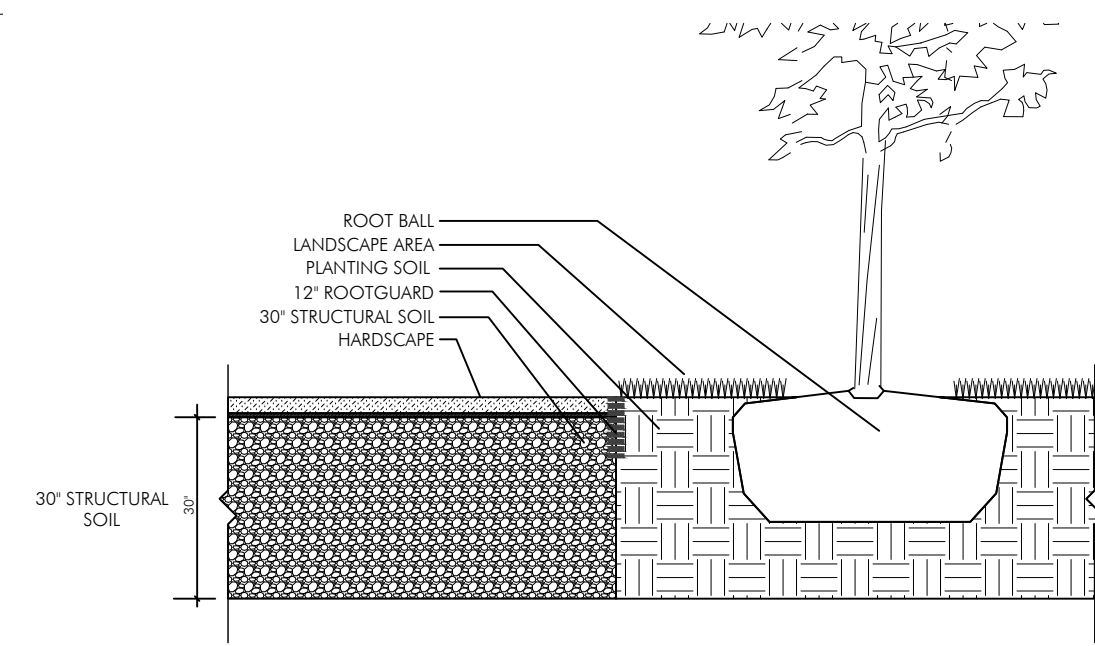
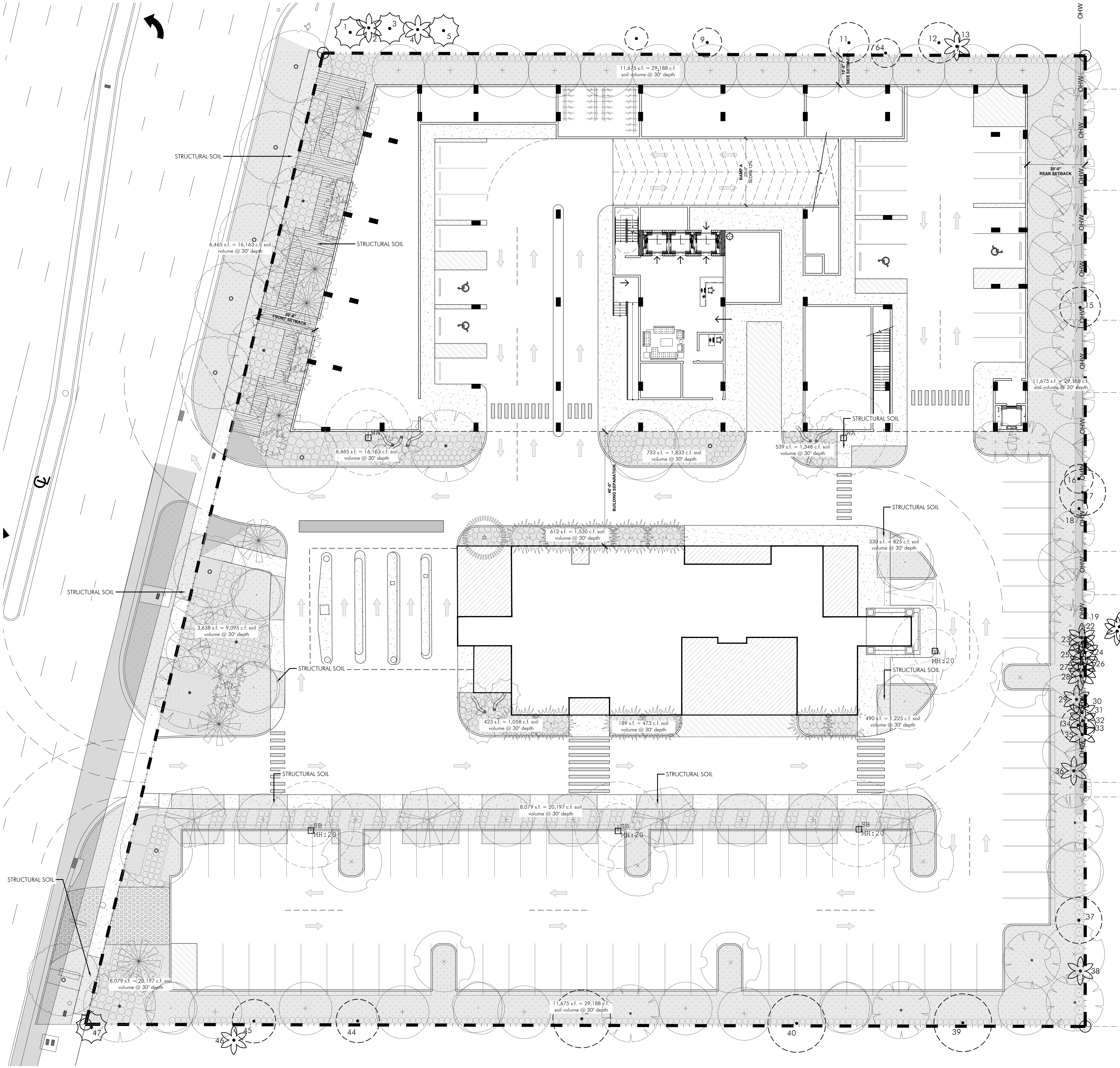


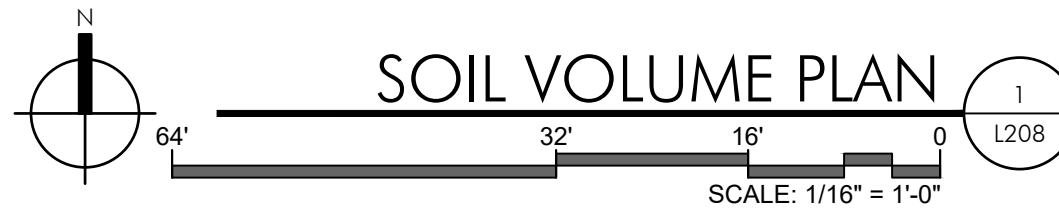
DRC

PZ24-12000027

04/16/2025



STRUCTURAL SOIL DETAIL (TYP.)



SOIL VOLUME PLAN

SCALE: 1/16" = 1'-0"

idea
Architect

absolute-idea.com

CANAL PARK
3323 NE 163rd Street, Suite 200 North Miami Beach, FL 33160
T 305.792.0015 T 305.931.0279 @info@absolute-idea.com

SEAL
KEN GARDNER
FLA 1569
TO THE BEST OF MY KNOWLEDGE, THE PLANS AND SPECIFICATIONS COMPLY WITH THE MINIMUM STANDARDS FOR THE PROFESSION OF ARCHITECTURE AS ESTABLISHED BY THE FLORIDA BOARD OF ARCHITECTURE AND THE FLORIDA BOARD OF PROFESSIONAL ENGINEERS AND SURVEYORS.

Professionals
idea
Architect
30 FLYNN
ENGINEERING
S
G
A
DESIGN

REV.	DATE	DESCRIPTION
01	XX-XX-2024	D.R.C. SUBMITTAL

ALL MEASUREMENTS MUST BE VERIFIED BEFORE BEGINNING THE WORKS. NO MEASUREMENTS ARE TO BE SCALED DIRECTLY FROM THIS DRAWING.

Key section
PROGRESS SET

Client
VERA FUND
NICK POLYUSHKIN
& YURI KHARITONENKOV
TEL: 305.833.3303

Project
**1600 S FEDERAL HIGHWAY
(MIXED-USE PROJECT)**
1600 SOUTH FEDERAL HIGHWAY,
POMPAHO BEACH, FL 33062

Title	
SOIL VOLUME & STRUCTURAL SOIL PLAN	
Drawn GSLA	Field LANDSCAPE ARCH
Verified KG	Scale as shown
Approved KG	Date 10-09-2024
Project Manager KG	Dwg. no. L-208
Project 24-838	